
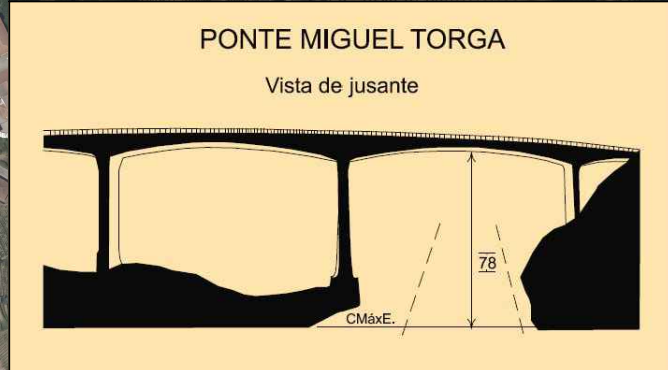


M = 29400 M = 29600 M = 29800 M = 30000 M = 30200 M = 30400 M = 30600 M = 30800 M = 31000 M = 31200

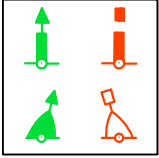


		Assinalamento			
		PT-TM06/ETRS/89		WGS84	
Nº atual	Nº novo	M	P	N	W
	Boia 206C	29225.56	165393.10	41°09'25.88"	07°47'05.70"
Boia 37	Boia 217C	29248.89	165264.36	41°09'21.70"	07°47'04.72"
	Boia 208C	29300.58	165273.62	41°09'22.00"	07°47'02.50"
Boia 210C		29399.06	165135.45	41°09'17.52"	07°46'58.26"
Boia 219C		29345.03	165101.28	41°09'16.40"	07°47'00.62"
Boia 212C		29472.28	165085.27	41°09'15.87"	07°46'55.17"
Boia 221C		29623.18	164955.59	41°09'11.65"	07°46'48.72"
Boia 214C		29641.71	164991.00	41°09'12.79"	07°46'47.92"
Boia 216C		29815.93	164904.38	41°09'09.96"	07°46'40.46"
Boia 223C		29939.41	164815.32	41°09'07.06"	07°46'35.18"
Boia 218C	Estaca 218C	29950.82	164858.05	41°09'08.44"	07°46'34.69"
Boia 220C		30086.96	164852.83	41°09'08.25"	07°46'28.85"
Boia 225C		30320.15	164832.30	41°09'07.56"	07°46'18.85"
Boia 222C	Estaca 222C	30317.89	164874.90	41°09'08.94"	07°46'18.94"
Boia 227C	V-AIS 227C	30523.97	164851.85	41°09'08.16"	07°46'10.11"
Boia 229C	Estaca 229C	30623.75	164856.18	41°09'08.29"	07°46'05.82"
Boia 224C		30625.26	164900.79	41°09'09.73"	07°46'05.75"
Boia 231C	V-AIS 231C	30720.46	164844.88	41°09'07.90"	07°46'01.68"
Boia 233C	Estaca 233C	31100.57	164777.20	41°09'05.66"	07°45'45.39"
Boia 226C		31107.89	164816.53	41°09'06.94"	07°45'45.07"

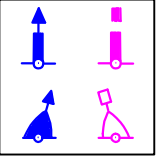


Fonte: ortofotomaps de 2021, cedidos pela DIREÇÃO-GERAL DO TERRITÓRIO

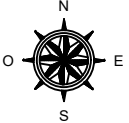
# INTERVENÇÃO NO ASSINALAMENTO DA VND



Assinalamento novo em implantação



Assinalamento existente a remover



VIA NAVEGÁVEL DO DOURO

Datum PT-TM06/ETRS/89  
ESCALA: 1/6.000 - IMPRESSÃO EM A3



**PT76613-C49**  
**Alb. Carrapatelo**  
Carta atualizada em 31 de outubro de 2024

M = 29400 M = 29600 M = 29800 M = 30000 M = 30200 M = 30400 M = 30600 M = 30800 M = 31000 M = 31200