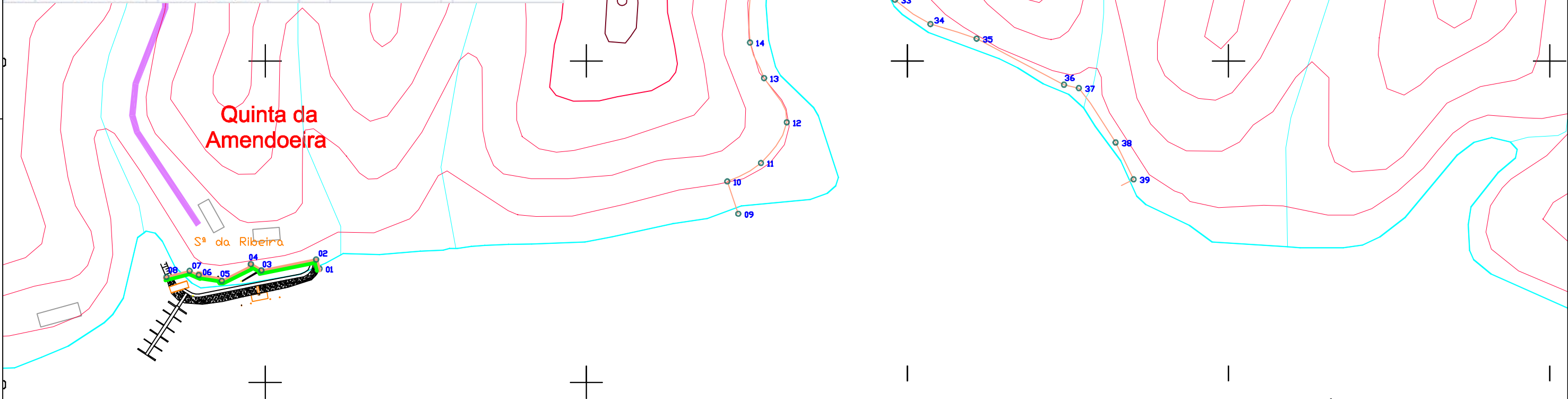




	M	P		M	P
9	273893,18	464504,89	25	274044,62	464846,27
10	273886,31	464525,02	26	274043,91	464805,20
11	273907,28	464536,50	27	274038,24	464790,32
12	273923,37	464531,81	28	274013,56	464767,45
13	273909,23	464589,31	29	273997,97	464735,58
14	273900,46	464611,44	30	273985,90	464706,87
15	273902,19	464659,87	31	273976,47	464700,49
16	273898,30	464687,81	32	273982,22	464657,98
17	273910,04	464724,63	33	273990,73	464638,10
18	273903,23	464760,51	34	274012,84	464622,95
19	273901,93	464780,07	35	274041,61	464613,88
20	273924,66	464801,70	36	274096,08	464585,21
21	273937,08	464820,05	37	274105,29	464583,08
22	273964,79	464839,58	38	274128,16	464549,27
23	273971,76	464861,21	39	274139,36	464526,32
24	274041,39	464861,21			



	M	P
1	273633.67	464469.93
2	273631.78	464476.26
3	273597.69	464469.65
4	273590.67	464473.89
5	273572.68	464463.44
6	273558.76	464466.55
7	273552.53	464469.04
8	273538.58	464465.03

 LIMITE DA ZONA PORTUÁRIA EXISTENTE
 LIMITE DA ÁREA DE JURISDIÇÃO



PROJECTO: CAIS DA SRA DA RIBEIRA			
<i>Planta de implantação</i>		LUGAR:SRA DA RIBEIRA	
<i>ESQUEMA DE ORDENAMENTO</i>		FREGUESIA:SEIXO DE ANCIÃES	
PROJECTOU:		CONCELHO:CARRAZEDA ANCIÃES	
DESENHOU:		DESENHO N° 2VL	ESCALA 1/2500