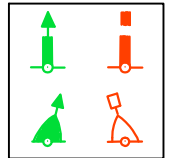


Assinalamento					
Marca		PT-TM06/ETRS/89		WGS84	
Nº atual	Nº novo	M	P	N	W
Boia 30	Boia 178C	26764.06	164161.52	41°08'46.26"	07°48'51.46"
Boia 19	Boia 185C	26835.32	164094.83	41°08'44.09"	07°48'48.42"
	Boia 187C	27022.09	164220.83	41°08'48.15"	07°48'40.39"
	Boia 180C	26963.15	164274.43	41°08'49.90"	07°48'42.91"
Boia 21	Boia 189C	27178.48	164397.47	41°08'53.86"	07°48'33.65"
Estaca 32	Estaca 182C	27124.54	164439.73	41°08'55.28"	07°48'36.00"
	Boia 191C	27330.83	164608.96	41°09'00.70"	07°48'27.09"
	Boia 184C	27264.12	164641.50	41°09'01.76"	07°48'29.94"
Estaca 23	Estaca 193C	27400.93	164879.22	41°09'09.49"	07°48'24.08"
Estaca 34	Estaca 186C	27353.62	164983.71	41°09'12.89"	07°48'26.09"

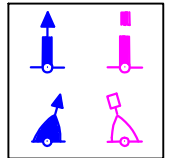
Assinalamento					
Marca		PT-TM06/ETRS/89		WGS84	
Nº atual	Nº novo	M	P	N	W
	Boia 173C	25417.51	164746.15	41°09'05.37"	07°49'49.12"
Boia 22	Boia 166C	25437.76	164815.43	41°09'07.61"	07°49'48.24"
	Boia 168C	25789.68	164754.19	41°09'05.59"	07°49'33.16"
	Boia 175C	25761.29	164677.76	41°09'03.11"	07°49'34.39"
Boia 17	Estaca 177C	25874.12	164612.32	41°09'00.98"	07°49'29.56"
Boia 24	Boia 170C	25923.46	164669.86	41°09'02.84"	07°49'27.43"
	Boia 172C	26119.11	164455.22	41°08'55.86"	07°49'19.08"
	Boia 179C	26144.00	164323.86	41°08'51.60"	07°49'18.03"
Boia 26	Boia 174C	26273.94	164326.82	41°08'51.68"	07°49'12.46"
	Boia 181C	26324.09	164222.34	41°08'48.29"	07°49'10.32"
Boia 28	Boia 176C	26564.61	164180.52	41°08'46.90"	07°49'00.01"
	Boia 183C	26591.40	164093.62	41°08'44.08"	07°48'58.88"

Fonte: ortofotomaps de 2021, cedidos pela DIREÇÃO-GERAL DO TERRITÓRIO


## INTERVENÇÃO NO ASSINALAMENTO DA VND



Assinalamento novo em implantação



Assinalamento existente a remover



VIA NAVEGÁVEL DO DOURO

Datum PT-TM06/ETRS/89  
ESCALA: 1/6.000 - IMPRESSÃO EM A3



**PT76613-C47**  
**Alb. Carrapatelo**

Carta atualizada em 08 de novembro de 2024